























**Box Hill and Box Hill Industrial Precincts**

Indicative Layout Plan  
December 2012

-  Precinct Boundary
-  Retail/Commercial Area
-  Employment - Light Industrial
-  Employment - Business Park
-  Potential School Sites
-  Large Lot Residential
-  Low Density Residential
-  Medium Density Residential
-  High Density Residential
-  Environmental Conservation
-  Local Park
-  Private Open Space
-  Sports Field
-  Riparian Corridor
-  Potential Boundary Road upgrade (including batters)
-  Drainage
-  Substation Site
-  Pumping Station Site
-  Road
-  Creek
-  Transmission Easement
-  Future Link Road

Scale: 1:10,000 @ A1 or 1:7,000 @ A0  
 0 250 500 1000m

